Exhibit 25

Post-Construction Stormwater Management Practices Inventory

Rev 1: 2021 SWMP
Rev Date: 06/01/21
Rev By: EPW

Permanent Stormwater Management Practices (Practices) are an integral part of controlling and managing stormwater once construction is complete. In order to facilitate the Post-Construction Stormwater Management Practices Inspection and Enforcement Program outlined in Exhibit 26, the Town has developed a spreadsheet and mapping system to track and monitor inspections and corrective actions for various public and private Practices throughout the Town.

The current tracking system for Practices within the Town involves the following:

- Assigning the Practice an Identification Number and Name on the tracking spreadsheet.
- Showing the Practice graphically on the Townôs Stormwater Practices Map, which is a Geographic Information System (GIS) Street Map available from Rensselaer County with the Practice number overlayed on the map.
- Tracking the Inspection Date and any Actions or Comments on the tracking spreadsheet.

The Town is conducting an audit of its Practices during 2021 to address the following:

- Verifying that all Practices within the Town are accounted for on the Stormwater Practices Map and entered in the Practices Inventory Spreadsheet.
- Implementing a more stringent Notification and Enforcement policy, in accordance with Exhibit 25, for Practices that have fallen into disrepair or are not routinely or properly maintained.

The Town is currently investigating the implementation of GIS Mapping for stormwater measures, utilities, natural resources, and other elements within the Town, and hopes to update its mapping system and procedures generally within the next two years.

Copies of the current Post-Construction Stormwater Management Practices Inventory spreadsheet and Stormwater Practices Maps are included with the Exhibit.

Town of North Greenbush

Post-Construction Stormwater Management Practices Inventory

Updated 06/01/21 - EPW

ID No.	Name/Location	Latitude and Longitude	Map Sector	Year Constr.	Maintained By	Latest Inspection	Type of Practice	Routine Required Maintenance	Routine Maintenance Performed	Additional Comments or Non-Routine Maintenance
1A	Haywood Lane West	42-39-48 / 73-41-08	D3	2001	Town	2020	Stormwater Pond	Perimeter mowing, removal of trash, removal of unwanted growth		
1B	Haywood Lane East	42-39-48/73-41-01	D3	2001	Town	2020	Stormwater Pond	Perimeter mowing, removal of trash, removal of unwanted growth		
2	Birch Court	42-41-10/73-40-21	E5	2001	Town	2020	Stormwater Pond	Perimeter mowing, removal of trash, removal of unwanted growth		
3	Crown Point	42-40-38/73-41-16	D5	2006	Private	2020	Stormwater Pond	Perimeter mowing, removal of trash, removal of unwanted growth		
4	Taco Bell	42-38-58/73-41-45	C2	2019	Private	2020	Stormwater Pond	Perimeter mowing, removal of trash, removal of unwanted growth		
5	Montessori School	42-38-44/73-41-42	C2	2012	Private	2020	Stormwater Pond	Perimeter mowing, removal of trash, removal of unwanted growth		
6	125 Defreest - RPI	42-40-33/73-41-33	C4	2009	Private	2020	Stormwater Pond	Perimeter mowing, removal of trash, removal of unwanted growth		
7	Forest Hills	42-38-51/73-40-08	E2	2008	Town	2020	Stormwater Pond	Perimeter mowing, removal of trash, removal of unwanted growth		
8	GE	42-40-24/73-42-02	C4	2008	Private	2020	Stormwater Pond	Perimeter mowing, removal of trash, removal of unwanted growth		
9	Hampton Place	42-41-29/73-40-48	D6	1989	Private	2020	Stormwater Pond	Perimeter mowing, removal of trash, removal of unwanted growth		
10	Hannaford	42-41-48/73-39-01	F6	1989	Private	2020	Stormwater Pond	Perimeter mowing, removal of trash, removal of unwanted growth		
11	Jordan Point	42-40-24/73-41-12	D4	2011	Private	2020	Stormwater Pond	Perimeter mowing, removal of trash, removal of unwanted growth		
12A	Lake Meadows North	42-39-40/73-38-31	G3	1993	Town	2020	Stormwater Pond	Perimeter mowing, removal of trash, removal of unwanted growth		

Town of North Greenbush

Post-Construction Stormwater Management Practices Inventory

Updated 06/01/21 - EPW

ID No.	Name/Location	Latitude and Longitude	Map Sector	Year Constr.	Maintained By	Latest Inspection	Type of Practice	Routine Required Maintenance	Routine Maintenance Performed	Additional Comments or Non-Routine Maintenance
12B	Lake Meadows South	42-39-25/73-38-39	G3	1993	Town	2020	Stormwater Pond	Perimeter mowing, removal of trash, removal of unwanted growth		
13	Clemente Latham	42-41-00/73-36-54	H5	2009	Private	2020	Stormwater Pond	Perimeter mowing, removal of trash, removal of unwanted growth		
14A	Oak Hills North	42-39-31/73-41-50	C3	2005	Private	2020	Stormwater Pond	Perimeter mowing, removal of trash, removal of unwanted growth		
14B	Oak Hills South	42-39-27/73-41-43	C3	2005	Private	2020	Stormwater Pond	Perimeter mowing, removal of trash, removal of unwanted growth		
15A	Van Rensselaer Sq North	42-39-27/73-41-29	D3	2007	Private	2020	Stormwater Pond	Perimeter mowing, removal of trash, removal of unwanted growth		
15B	Van Rensselaer Sq West	42-39-18/73-41-35	D3	2007	Private	2020	Stormwater Pond	Perimeter mowing, removal of trash, removal of unwanted growth		
15C	Van Rensselaer Sq South	42-39-12/73-41-24	D2	2007	Private	2020	Stormwater Pond	Perimeter mowing, removal of trash, removal of unwanted growth		
16	West Ave	42-41-27/73-39-29	F6	2001	Town	2020	Stormwater Pond	Perimeter mowing, removal of trash, removal of unwanted growth		
17	Woodberry Hills	42-41-54/73-37-12	H6	2009	Private	2020	Stormwater Pond	Perimeter mowing, removal of trash, removal of unwanted growth		
18	Seasons	42-41-06/73-37-43	H5	2009	Private	2020	Stormwater Pond	Perimeter mowing, removal of trash, removal of unwanted growth		
19A	Crimson Circle North	42-41-14/73-40-19	E6	2008	Town	2020	Stormwater Pond	Perimeter mowing, removal of trash, removal of unwanted growth		
19B	Crimson Circle West	42-41-13/73-40-06	E5	2008	Town	2020	Stormwater Pond	Perimeter mowing, removal of trash, removal of unwanted growth		
20	CVS Main Avenue	42-41-45/73-38-44	G6	1997	Private	2020	Stormwater Pond	Perimeter mowing, removal of trash, removal of unwanted growth		

Town of North Greenbush

Post-Construction Stormwater Management Practices Inventory

Updated 06/01/21 - EPW

ID No.	Name/Location	Latitude and Longitude	Map Sector	Year Constr.	Maintained By	Latest Inspection	Type of Practice	Routine Required Maintenance	Routine Maintenance Performed	Additional Comments or Non-Routine Maintenance
21	Cap Com	42-39-12/73-41-24	D2	2008	Town	2020	Stormwater Pond	Perimeter mowing, removal of trash, removal of unwanted growth		
22	Coles Colision	42-41-27/73-41-11	D6	2019	Private	2020	Stormwater Pond	Perimeter mowing, removal of trash, removal of unwanted growth		
23	Summit at Eastwyck	42-39-01/73-41-23	D2	2010	Private	2020	Stormwater Pond	Perimeter mowing, removal of trash, removal of unwanted growth		
24A	The Pastures West	42-41-25/73-40-06	E6	2009	Private	2020	Stormwater Pond	Perimeter mowing, removal of trash, removal of unwanted growth		
24B	The Pastures Central	42-41-24/73-40-05	E6	2009	Private	2020	Stormwater Pond	Perimeter mowing, removal of trash, removal of unwanted growth		
24C	The Pastures East	42-41-18/73-39-50	E5	2009	Private	2020	Stormwater Pond	Perimeter mowing, removal of trash, removal of unwanted growth		
25	Northeastern Lumber	42-38-50/73-41-49	C2	1996	Private	4/30/2021	Stormwater Pond	Perimeter mowing, removal of trash, removal of unwanted growth	Perimeter mowing, removal of trash, removal of unwanted growth	No action required at this time
26A	The Villages of NG West	42-41-36/73-41-30	D6	2019	Private	2020	Stormwater Pond	Perimeter mowing, removal of trash, removal of unwanted growth		
26B	The Villages of NG East	42-41-34/73-41-20	D6	2019	Private	2020	Stormwater Pond	Perimeter mowing, removal of trash, removal of unwanted growth		
27	Rt 4 Car Wash	42-39-03/73-41-42	C2	2020	Private	2020	Stormwater Pond	Perimeter mowing, removal of trash, removal of unwanted growth		
28	Bloomingrove Terrace	42-41-04/73-41-00	D5	2020	Private	2020	Stormwater Pond	Perimeter mowing, removal of trash, removal of unwanted growth		
29A	The Meadows East	42-41-12/73-41-24	D5	2020	Private	2020	Bioretention Area	Perimeter mowing, removal of trash, removal of unwanted growth		
29B	The Meadows Anthony	42-41-12/73-41-24	D5	2020	Private	2020	Bioretention Area	Perimeter mowing, removal of trash, removal of unwanted growth		

Town of North Greenbush

Post-Construction Stormwater Management Practices Inventory

Updated 06/01/21 - EPW

ID No.	Name/Location	Latitude and Longitude	Map Sector	Year Constr.	Maintained By	Latest Inspection	Type of Practice	Routine Required Maintenance	Routine Maintenance Performed	Additional Comments or Non-Routine Maintenance
29C	The Meadows Brianna	42-41-14/73-41-25	D5	2020	Private	2020	Bioretention Area	Perimeter mowing, removal of trash, removal of unwanted growth		
29D	The Meadows Glenwood	42-41-14/73-41-30	D5	2020	Private	2020	Bioretention Area	Perimeter mowing, removal of trash, removal of unwanted growth		
29E	The Meadows Pump	42-41-13/73-41-31	D5	2020	Private	2020	Bioretention Area	Perimeter mowing, removal of trash, removal of unwanted growth		
29F	The Meadows Giovanna West	42-41-11/73-41-36	C5	2020	Private	2020	Bioretention Area	Perimeter mowing, removal of trash, removal of unwanted growth		
29G	The Meadows Giovanna East	42-41-13/73-41-33	C5	2020	Private	2020	Bioretention Area	Perimeter mowing, removal of trash, removal of unwanted growth		
30	Tech Valley Plaza	42-39-13/73-41-37	D2	Pending	Pending	2020	Stormwater Pond	Perimeter mowing, removal of trash, removal of unwanted growth		
31A	Swiss Acres West	42-40-15/73-40-31	E4	1983	Town	4/30/2021	Stormwater Pond	Perimeter mowing, removal of trash, removal of unwanted growth	Perimeter mowing, removal of trash, removal of unwanted growth	No action required at this time
31B	Swiss Acres East	42-40-14/73-40-20	E4	1983	Town	2020	Stormwater Pond	Perimeter mowing, removal of trash, removal of unwanted growth		
32	Comm Resource Credit	42-39-15/73-41-43	C2	2016	Private	4/30/2021	Stormwater Pond	Perimeter mowing, removal of trash, removal of unwanted growth	Perimeter moving, removal of trash	Some weed growth noticed
33	Home Depot	42-38-56/73-42-05	C2	2002	Private	2020	Stormwater Pond	Perimeter mowing, removal of trash, removal of unwanted growth		
34	Stone Gate	42-39-46/73-41-58	C3	2012	Private	2020	Stormwater Pond	Perimeter mowing, removal of trash, removal of unwanted growth		
35A	Van Allen Apartments West	42-39-03/73-42-23	C2	2016	Private	2020	Stormwater Pond	Perimeter mowing, removal of trash, removal of unwanted growth		
35B	Van Allen Apartments East	42-39-02/73-42-11	C2	2016	Private	2020	Stormwater Pond	Perimeter mowing, removal of trash, removal of unwanted growth		

Town of North Greenbush

Post-Construction Stormwater Management Practices Inventory

Updated 06/01/21 - EPW

ID No.	Name/Location	Latitude and Longitude	Map Sector	Year Constr.	Maintained By	Latest Inspection	Type of Practice	Routine Required Maintenance	Routine Maintenance Performed	Additional Comments or Non-Routine Maintenance
36	Birchwood Hills Drive	42-41-11/73-39-54	E5	2019	Town	2020	Stormwater Pond	Perimeter mowing, removal of trash, removal of unwanted growth		
37	Church Street	42-41-59/73-37-52	H6	N/A	N/A	None	Stormwater Pond			Requires verification
38	Lake Meadows	42-39-40/73-38-31	N/A	1993	Town	2020	Stormwater Pond			Replicate of #12 - Verify
39	Well Now	42-38-56/73-41-47	C2	2020	Private	2020	Stormwater Pond	Perimeter mowing, removal of trash, removal of unwanted growth		
40	Parker School	42-39-16/73-39-08	F2	2005	Private	2020	Stormwater Pond	Perimeter mowing, removal of trash, removal of unwanted growth		
41A	Pond Hill West	42-40-07/73-39-34	F4	1989	Town	2020	Stormwater Pond	Perimeter mowing, removal of trash, removal of unwanted growth		
41B	Pond Hill East	42-40-05/73-39-25	F4	1989	Town	2020	Stormwater Pond	Perimeter mowing, removal of trash, removal of unwanted growth		
42	Vanderheyden Hall	42-41-24/73-36-53	I6	1999	County	2020	Stormwater Pond	Perimeter mowing, removal of trash, removal of unwanted growth		
43	VanRensselaer Manor	42-41-19/73-40-49	D5	1995	County	2020	Stormwater Pond	Perimeter mowing, removal of trash, removal of unwanted growth		
44	16 North Panera	42-41-40/73-41-18	D6	2019	Private	2020	Stormwater Pond	Perimeter mowing, removal of trash, removal of unwanted growth		
45	28 North	42-41-38/73-41-20	D6	Pending	Private	2020	Stormwater Pond	Perimeter mowing, removal of trash, removal of unwanted growth		
46	Gallant Fox	42-41-32/73-40-01	E6	N/A	N/A	None	Stormwater Pond	Stormwater management area no longer exists		Removed

Town of North Greenbush Street Map

STORMWATER PRACTICES MAP

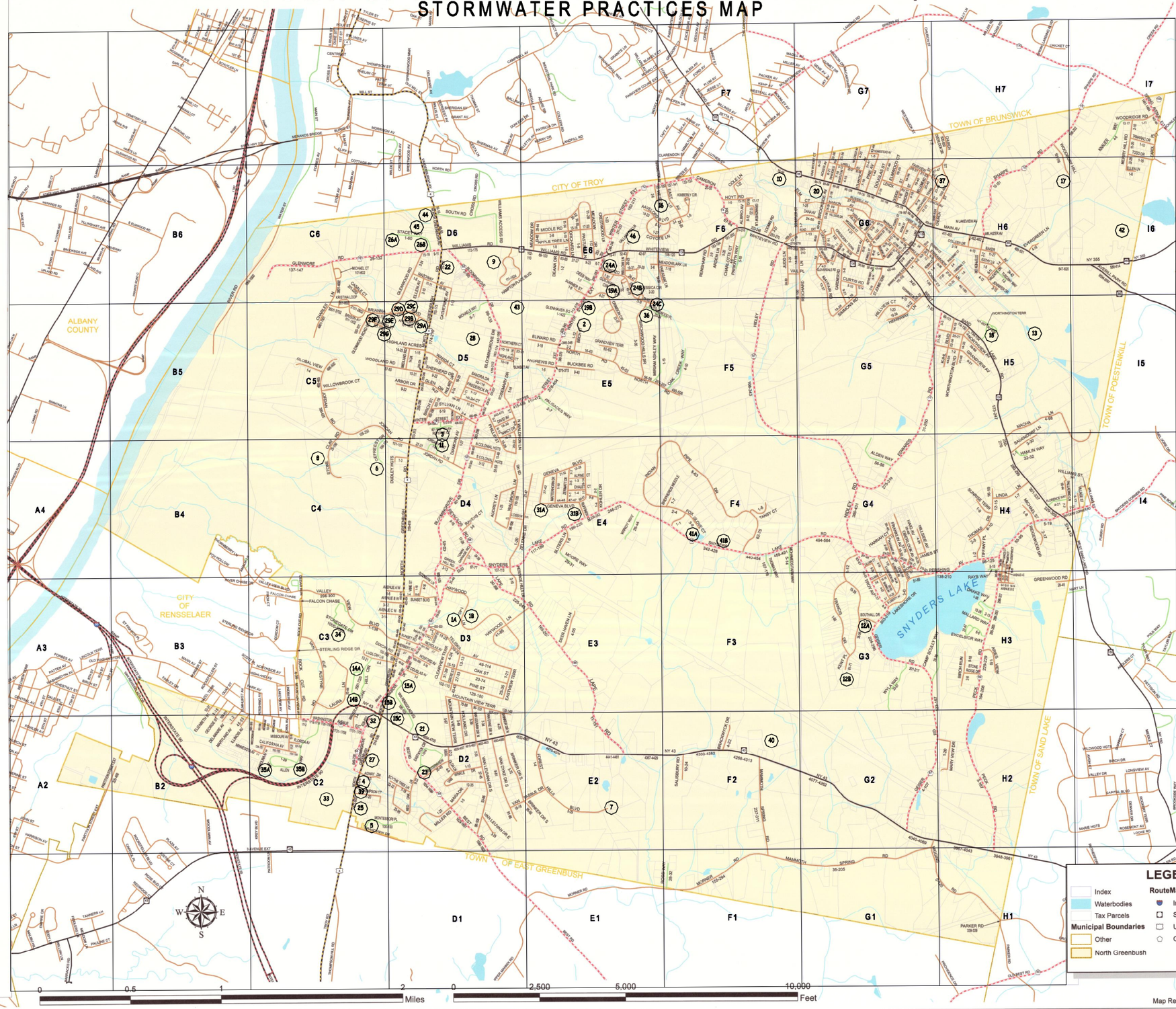

Map Revised: 6/2018 Map Produced: 1/2019

AAVELORD BLVD - E6,F6
ACKER AVE - G6,G7
AGWAY DR - C2
ALBRO AVE - F6
ALDEN WAY - G4
Al PINE CT - E4
ANDREWS RD - E5
ANTHONY ST - D5
APPLE TREE LN - E6
ARBOR DR - D5
ARDEN LN - F6
ARIES VIEW - H3
ASHCROFT ST - G6
ATLANTIC AVE - G6,G7
AUDREY LN - D4
AVENUE A E - H3
AVENUE A W - D3
AVENUE B E - H3
AVENUE B W - C3,D3
AVENUE C W - C3,D3
AVERILL PARK RD - I6
BAKER AVE - H6
BELLEMEAD ST - G6,H6
BELMONT AVE - G6
BENTLEY AVE - G6
BEST RD - C2,D1,D2
BIRCH CT - E5
BIRCH ST - D5
BIRCH RUN - H3
BIRCHWOOD HILLS DR - E5
BLOOMINGROVE DR - C2,C3,D3,D4,D5,D6
BRACKWYCK DR - F2
BRIANNA BLVD - C5,D5
BRINKER DR N - D2
BRINKER DR S - D2,E2
BRISON AV - C5
BROOKSIDE AVE - G6
BUCKBEE RD - E5
BULFINCH AVE - C2
CALIFORNIA AVE - C2
CAMERON RD - F6
CAMP SCULLY WAY - G3,H3
CARDINAL CT - H5
CAROL PL -I7
CAROLINA AVE - C2
CASALE CT - D5
CATHERINE AVE - D5,D6
CHALET CT - E4
CHARLES LN - C5,C6
CHARLOTTE CT - F6
CHURCH ST - G6,H6,H7
CLARA CT - G3
CLEARVIEW TERR - D3
CLOVERDALE RD - G6
COLE LN - F6
COLLEEN DR - H6
COOK ST - G6
COONRADT BLVD - G5,G6
COYOTE LN - E6,F6
CREEK LN - G6
CRELL AVE - G6
CRESCENT TERR - G6
CRESTWOOD LN - E6
CRIMSON CIR - E5,E6
CROSS RD - D6
CURTIS RD - G6
DANA AVE - G6
DAVID AVE - D5
DEANA DR - E6
DEEB DR - E6
DEER HAVEN LN - E3
DEPREEST DR - C4,C5,D5
DELAWARE AVE - B2,B3
DIAMOND AVE - D4,D5
DICKINSON RD - E6
DIXON RD - C3,D3
DOBERT CT - G6,H6
DODGE ST - G6
DOUGLAS AVE - D3
DOUGLAS ST - G6,G7
DRAKE WAY - H3
DUDLEY HGTS - D4
EAST AVE - F6
EASTVIEW TERR - D3
EASTWYCK CIR - D2
EDWARDS RD - G4,G5,H5
ELIZABETH ST - B3
ELLEN LN - I4
ELM CT - F6,G6
ELMWOOD CT - G6
ELWARD RD - E5
EVERGREEN LN - H6
EXCELSIOR WAY - H3
FAIRFAX ST - G6
FAIRVIEW AVE - G5,H5
FARRINGTON AVE - F6
FLORENCE WAY - H4
FLORIDA AVE - C2
FLOWER CT - G6
FOREST HILLS BLVD - E2
FOX GLOVE CT - F4
FRANCIS DR - G3
FRANKLIN AVE - G4
FREDERICK PL - D5
GALLANT FOX LN - E6
GARDNER RD - G5,G6
GEISER RD - G2,G3
GENEVA BLVD - E4
GEORGE ST - B2,B3
GLEN DR - D5
GLENHAVEN SQ - E5
GLENMORE RD - C6,D6
GLENWOOD RD - C5,D5,D6
GLENWOOD ROAD EXT - C5
GLOBAL VIEW - C5
GRACE CT - H3,H4
GRANDVIEW AVE - G6,H5
GRANDVIEW LN - F6
GRANDVIEW TERR - E5
GREEN HILL RD - D4
GREENWOOD RD - H3
GROVE ST - D3
GUILIANNA CIR - E6
HAIG AVE - G4
HAMLIN WAY - H4
HAMPTON PLACE BLVD - D6
HANNAH CT - G4
HAYWOOD LN - D3
HEMINWAY LN - G5,G6
HERBERT RD - D3
HERITAGE HILLS DR - D3,D4
HIDLEY AVE - G6
HIDLEY RD - F4,F5,F6,G4
HIDLEY ROAD EXT - F6,G6
HIGGINS RD - G1,G2,H1
HIGHLAND ACRES - D5
HIGHLAND CT - D5
HILDA CT - D5
HILLCREST AVE - G6,G7
HILLSIDE AVE - G4
HILLSIDE DR - G6
HILLVIEW CT - G5
HOLLAND DR - D2,D3
HOMESTEAD AVE - G7
HOSFORD AVE - D3
HOYT RD - F6
ILLINOIS AVE - B2
IN 90 - B2,B3
INDIAN PIPE DR - E4,F4
INDIANA AVE - C2
IONA AVE - C2
JAMES ST - G4
JENNIFER DR - H5
JESSICA CIR - E6
JORDAN RD - C5,D4,D6
JORDAN POINT - D4
JUDD LN - F6
KATHY LN - H6
KENT PL - G3,G4
KIMBERLY CIR - F6
KINNEY ST - G6
KNAUER WAY - I7
KOHLER WAY - E4
KOON ST - G6
KREY BLVD - B2,C2
KRISTINA LOOP - C5,C6
KUHL BLVD - H5
LAKESHORE DR - G3
LAPE RD - D3,D4,E2,E3
LAURA LN - C2,C3
LENOX AVE - G6,H6
LESLIE AVE - G3,G4
LILLIAN CT - G3,G4
LINDA LN - H4
LOCUST ST - D3
LOOMIS RD - F6
LORENZO DR - E5,E6
LOSSOE DR - D4
LUCILLE CT - G6
LUDLOW LN - C3,D3
MACHA LN - I4,H4,H5,I5
MAIN AVE - F6,G6,H5,I5
MALLARD WAY - H3
MAMMOTH SPRING RD - F1,F2,G1,G2
MAPLE ST - G6
MARA DR - D2
MARION AVE - G6
MARTIN LN - D3
MARY VIEW DR - G2,H2
MARYLAND AVE - B2,B3
MATTERHORN DR - E4
MAYFAIR RD - G5,G6
MAZOWAY AVE - D6
MCWOOD ST - F5
MEADOW DR - E5
MEADOWLARK LN - E6,F6
MERRY HILL RD - I6,I7
MICHAEL ST - H4
MICHIGAN AVE - C2
MIDDLE RD - E6
MIDLAND RD - D5
MILHIZER AVE - H6
MILLER RD - D2
MINNESOTA AVE - C2
MIRIAM ASHLEY WAY - E5
MISSOURI AVE - C2
MOHAMEDS FARM WAY - F3,F4
MONTESSORI PL - C2,D2
MOORE WAY - E4
MORNIER RD - F1, F1
MOUNTAIN VIEW TERR - D2,D3
COLONIAL HGTS - D4
N LAKEVIEW RD - H6
N LIBERTY AVE - G3,G4
N WALDRON LN - D4,D5
NADIA CIR - E6
NANCY DR - D6
NICHOLAS AVE - D3
NORTH GREENBUSH RD - C2,C3,D3, D4,D5,D6
NORTH DR - D6
NORTH RD - E5,F6
NORTHERN CT - D6
NORTHVIEW AVE - H5
NY 355 - I6
NY 43 - C2,D2,E2,F2,G2,H1,H2
OAK CREEK WAY - F5
OAK HILL CR - C3
OAK ST - D3
OBERLOOK AVE - G4
OLGA LN - D2
ORCHARD LN - E6
ORCHARD TERR - G6,H6
OVERLOOK DR - H5, H7
PALISADES WAY - E5
PALLADINO LN - H4
PARK ST - D5
PARKWYN WAY - F6
PARTITION STREET EXT - A2,B2
PASTURE LN - E6
PAUL ART LN - D5
PECK RD - H1,H2,H3,H4
PERSHING AVE - G3,G4,H3,H4
PHEASANT CT - H6
PHEASANT LN - E6,F6
PHILLIP ST - D4,D5
PINE AVE - G6,G7
PINE CT - G6
PINE ST - D3
PLEASANT AVE - G4
POWELL ST - G6
RAVENS CT - D4
RAYS WAY - H4
RED OAK LN - D2
REICHARD LN - G6
RENSHAW RD - F6
REYNOLDS RD - D4
RHODES AVE - G6,G7
RIDGEWOOD DR - H4
RIVER RD - B5,B6,C6
ROBIN CT - G6,H6
ROCK CUT RD - C2,C3
ROSEMARY DR - D5
ROSSI WAY - F1
ROYALE CT - D5
RUFFINEN DR - E4
RUSSELL AVE - G6
RUTHS WAY - G6
S COLONIAL HGTS - D4
S LAKEVIEW RD - G3,G4
S LIBERTY AVE - G3
S WALDRON LN - D4
SAGENDORF LN - H4,H5
SALISBURY RD - F2
SANDRA DR - D5
SCHUYLER CT - G6
SCYTHE TREE LN - D2
SHARPE AVE - G6
SHARPE AVENUE EXT - G6
SHARPE RD - H6,H7,I7
SHEPHERD DR - D5
SHEPHERDS NEEDLE - F4
SHORE CT - G3,G4
SIMMONS RD - G6,G6
SITZMARK LN - D3
SLITERS LN - E4
SMITH CT - H3,H4
SNYDERS CORNER RD - I4,H4
SNYDERS LAKE RD - D3,D4,E4,F4,G4
SOUTHALL DR - G3
SOUTH RD - D6
SPRING AVENUE EXT - I7
STACEY WAY - D6
ST JOHNS TERR - G6
ST JOSEPHS CT - H3,H4
STEPHEN DR - H5
STONE RIDGE DR - H3
STONEGATE DR - C3
STREAMVIEW LN - G6,H5,H6
SUMMER ST - E6
SUNRISE TERR - H4
SUNSET AVE - D5
SUNSET BLVD - D3
SUNSET RD - D3
SYLVAN LN - D5
TAMARAC DR - I7
TANSY CT - F4
TELISKA AVE - D3
THOMAS DR - H4
THOMAS WAY - F3,F4
THOMPSON CT - C2
TIFFANY PL - H4
TODD DR - I6,I7
TOWN GARAGE RD - D4
TROY AVE - G3,G4
TUSCANY WAY - H6
TWIST AVE - G6
VAL PL - F6,G6
VALENTE DR - H6
VALLEY VIEW BLVD - C3
VAN ALLEN WAY - C2
VAN ALSTYNE DR - C2,C3
VAN DYKE DR N - D2,D3
VAN DYKE DR S - D2
VAN LEUVAN DR E - U2
VAN LEUVAN DR N - D2,D3
VAN LEUVAN DR S - D2
VAN RENSSELAER SQ - D2,D3
VAN TASSLE DR - D2,E2
VAN WINKLE DR - D2
VAN WOERT CT - G6,G7
VILLAGE ST - I4
VINE ST - D3
WALKER AVE - C2
WALNUT LN - G6
WANDA CT - D5
WASHINGTON AVENUE EXT - C2
WEST AVE - E6
WEST SAND LAKE RD - G5,G6,H4,H5,I4
WESTERVIEW TERR - D2
WHITEVIEW RD - E6,F6,G6
WILLIAMS ACCESS RD - D6
WILLIAMS RD - D6,E6
WILLIAMS ST - I4
WILLOW LN - E6
WILLOWBROOK CT - C5
WINDY WAY - E4
WINTER ST - F6
WINTER STREET EXT - D5,E5,E6,F6
WISCONSIN AVE - C2
WOODBURY HILL RD - H6,H7
WOODLAND RD - C5,D5
WOODRIDGE RD - I7
WOODSIDE CT - G6
WORTHINGTON BLVD - H5
WORTHINGTON TERR - H5
WYLA WAY - D2,D3
ZELENKE DR - D4,E4
ZERMATT DR - E4

Streets outside the Town of North Greenbush boundary may not be listed in this index.

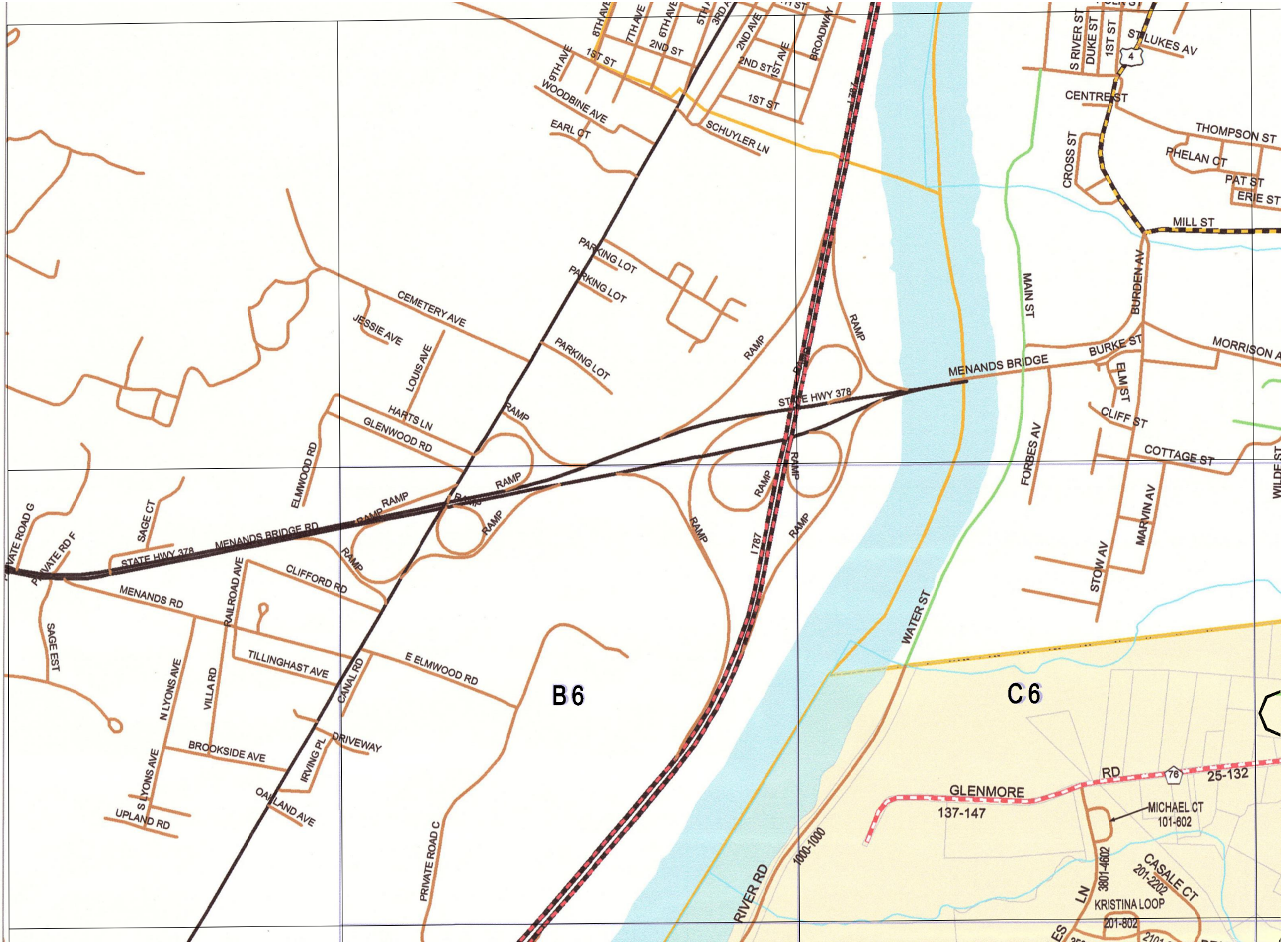
B6
C6
MENANDS BRIDGE
STATE HWY 378
MENANDS BRIDGE RD
STATE HWY 378
MENANDS RD
CLIFFORD RD
TILLINGHAST AVE
E ELMWOOD RD
CEMETERY AVE
JESSIE AVE
LOUIS AVE
HARTS LN
GLENWOOD RD
ELMWOOD RD
PARKING LOT
PARKING LOT
PARKING LOT
RAMP
RAMP
RAMP
RAMP
RAMP
RAMP
RAMP
RAMP
RAMP
I 787
I 787
WOODBINE AVE
EARL CT
SCHUYLER LN
1ST ST
2ND ST
2ND AVE
1ST AVE
BROADWAY
9TH AVE
8TH AVE
7TH AVE
6TH AVE
5TH AVE
3RD AVE
CENTRE ST
THOMPSON ST
PHELAN CT
PAT ST
ERIE ST
CROSS ST
MILL ST
MAIN ST
BURDEN AV
BURKE ST
MORRISON A
ELM ST
CLIFF ST
COTTAGE ST
FORBES AV
MARVIN AV
STOW AV
WATER ST
S RIVER ST
DUKE ST
1ST ST
ST LUKES AV
4
SAGE CT
SAGE EST
PRIVATE ROAD F
PRIVATE ROAD G
RAILROAD AVE
N LYONS AVE
S LYONS AVE
VILLA RD
CANAL RD
IRVING PL
DRIVEWAY
BROOKSIDE AVE
OAKLAND AVE
UPLAND RD
PRIVATE ROAD C
RIVER RD
1600-1000
GLENMORE
137-147
RD
78
25-132
MICHAEL CT
101-602
CASALE CT
201-2202
KRISTINA LOOP
201-802
3801-4602
LN

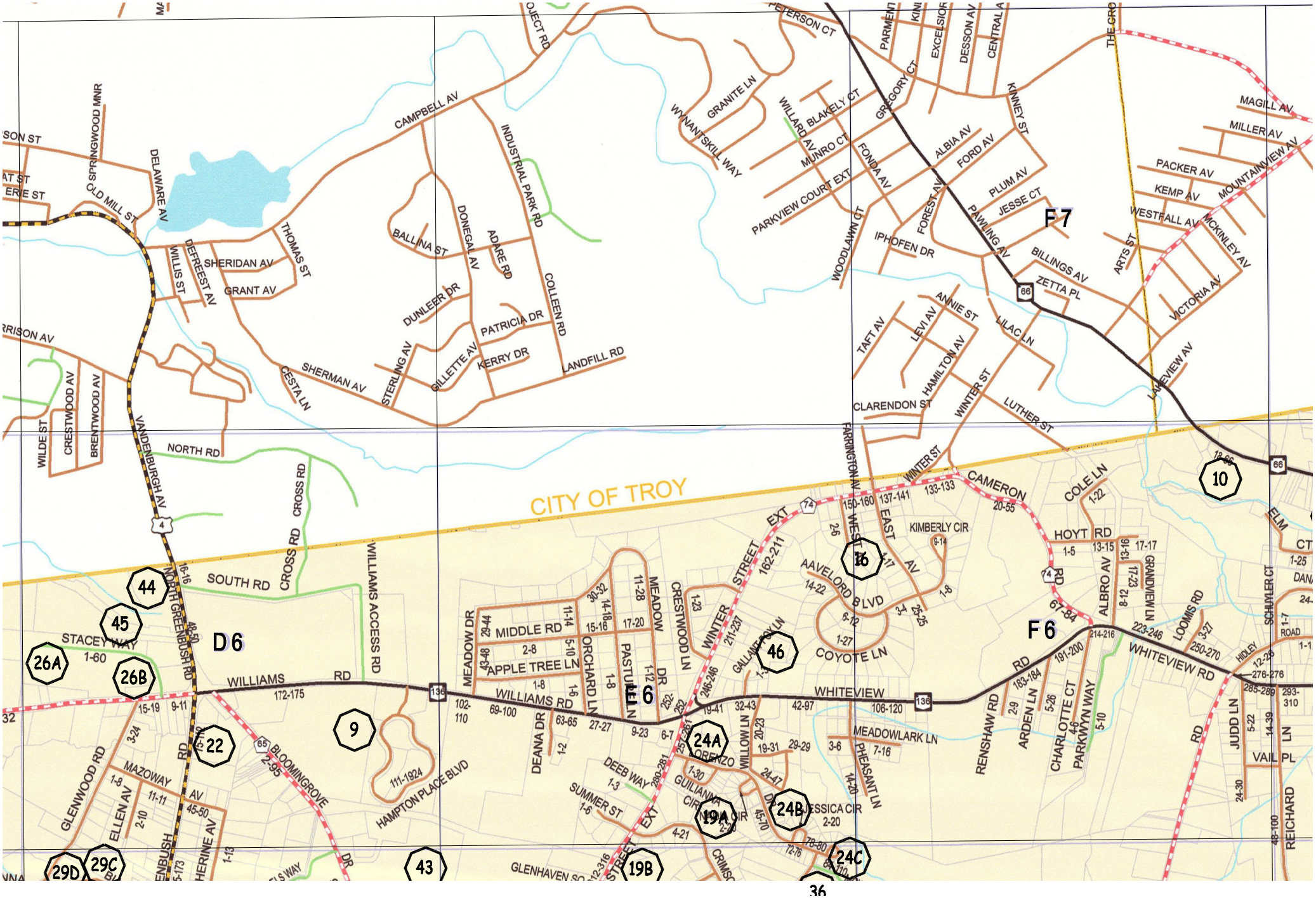
CITY OF TROY
F7
F6
D6
E6
10
16
44
45
26A
26B
22
9
43
24A
19A
24B
24C
19B
29D
29C
36
WILLIAMS RD
WHITEVIEW RD
WHITEVIEW
CAMPBELL AV
INDUSTRIAL PARK RD
COLLEEN RD
LANDFILL RD
SHERMAN AV
CESTA LN
STERLING AV
GILLETTE AV
KERRY DR
PATRICIA DR
DUNLEER DR
BALLINA ST
DONEGAL AV
ADARE RD
THOMAS ST
SHERIDAN AV
GRANT AV
DEFREEST AV
WILLIS ST
OLD MILL ST
DELAWARE AV
SPRINGWOOD MNR
NORTH RD
SOUTH RD
CROSS RD
WILLIAMS ACCESS RD
VANDENBURGH AV
NORTH GREENBUSH RD
STACEY WAY
GLENWOOD RD
MAZOWAY AV
ELLEN AV
BLOOMINGROVE DR
HAMPTON PLACE BLVD
MIDDLE RD
APPLE TREE LN
MEADOW DR
ORCHARD LN
PASTURE LN
DEANA DR
CRESTWOOD LN
WINTER STREET EXT
WINTER ST
EAST AV
WEST AV
AAVELORD BLVD
COYOTE LN
KIMBERLY CIR
GALLANTRY LN
WILLOW LN
LORENZO
GUILIANNA CIR
JESSICA CIR
MEADOWLARK LN
PHEASANT LN
DEEB WAY
SUMMER ST
GLENHAVEN SQ
CRIMSON
FARRINGTON AV
CAMERON
COLE LN
HOYT RD
ALBRO AV
GRANDVIEW LN
LOOMIS RD
RENSHAW RD
ARDEN LN
CHARLOTTE CT
PARKWYN WAY
JUDD LN
VAIL PL
REICHARD LN
SCHUYLER CT
ELM CT
HIDLEY ROAD
PETERSON CT
GRANITE LN
WYNANTSKILL WAY
WILLARD AV
BLAKELY CT
MUNRO CT
PARKVIEW COURT EXT
FONDA AV
WOODLAWN CT
GREGORY CT
ALBIA AV
FORD AV
FOREST AV
IPHOFEN DR
PAWLING AV
PLUM AV
JESSE CT
KINNEY ST
BILLINGS AV
ZETTA PL
ARTS ST
VICTORIA AV
LAKEVIEW AV
MAGILL AV
MILLER AV
PACKER AV
KEMP AV
WESTFALL AV
MCKINLEY AV
MOUNTAINVIEW AV
ANNIE ST
LILAC LN
TAFT AV
LEVI AV
HAMILTON AV
WINTER ST
LUTHER ST
CLARENDON ST
WILDE ST
CRESTWOOD AV
BRENTWOOD AV
DESSON AV
CENTRAL AV
EXCELSIOR
PARMENT
THE CRO

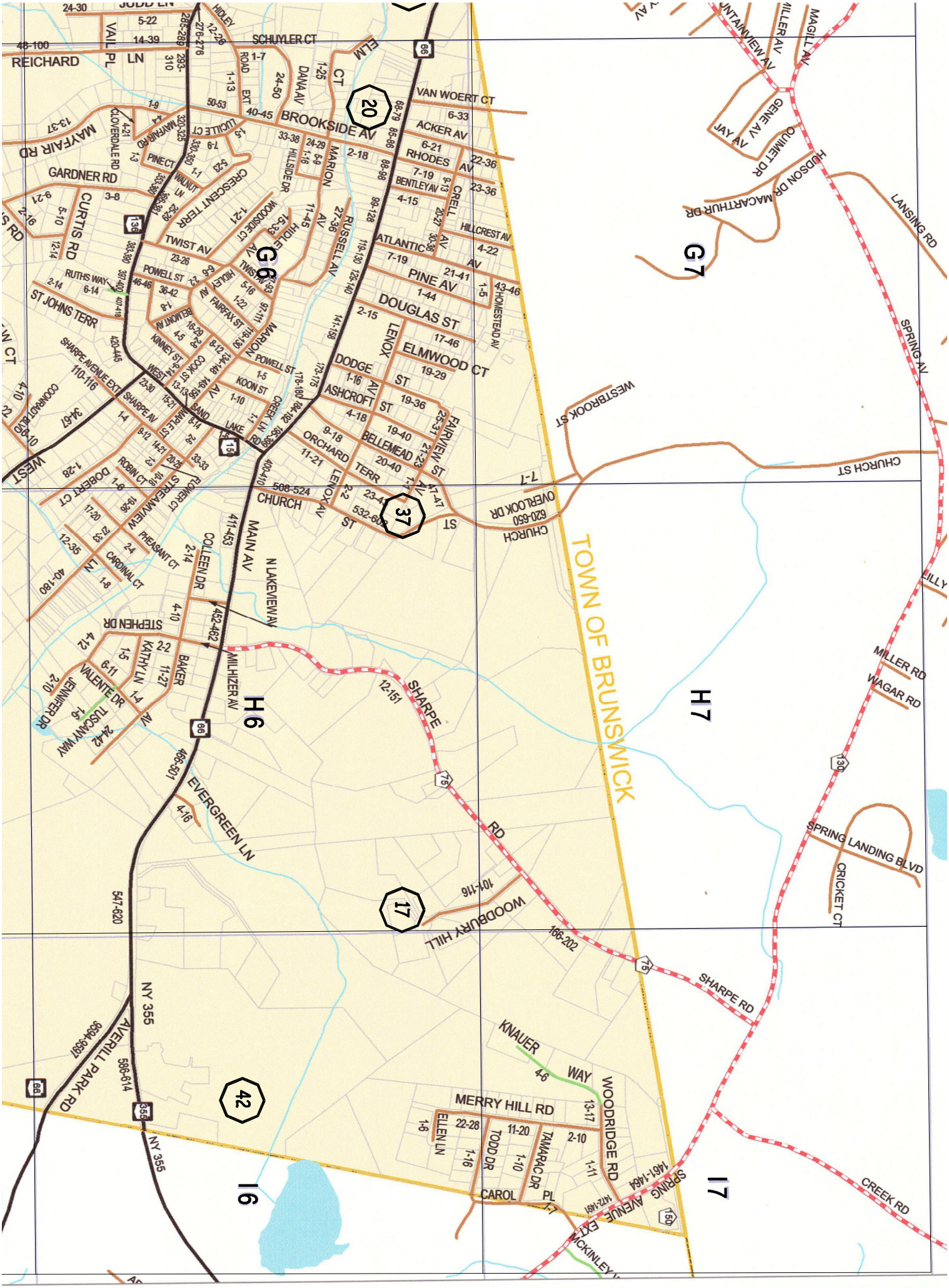

TOWN OF BRUNSWICK
G6
G7
H6
H7
I6
I7
20
37
17
42
REICHARD LN
VAIL PL
SCHUYLER CT
BROOKSIDE AV
VAN WOERT CT
ACKER AV
RHODES AV
BENTLEY AV
CRELL AV
HILLCREST AV
ATLANTIC AV
PINE AV
DOUGLAS ST
ELMWOOD CT
DODGE ST
ASHCROFT ST
BELLEMEAD ST
ORCHARD TERR
FAIRVIEW ST
CHURCH ST
OVERLOOK DR
WESTBROOK ST
MAYFAIR RD
GARDNER RD
CURTIS RD
CRESCENT TERR
TWIST AV
POWELL ST
FAIRFAX ST
MARION AV
RUSSELL AV
HILLSIDE DR
WOODSIDE CT
HIDLEY AV
ST JOHNS TERR
RUTHS WAY
SHARPE AVENUE EXT
SHARPE AV
MAPLE ST
SAND LAKE RD
CREEK LN
KOON ST
COOK ST
KINNEY ST
WEST
STREAMVIEW
DOBERT CT
ROBIN CT
FLOWER CT
PHEASANT CT
CARDINAL CT
COLLEEN DR
MAIN AV
N LAKEVIEW AV
STEPHEN DR
KATHY LN
BAKER AV
VALENTE DR
JENNIFER DR
TUSCANY WAY
MILHIZER AV
SHARPE RD
EVERGREEN LN
WOODBURY HILL
KNAUER WAY
WOODRIDGE RD
MERRY HILL RD
ELLEN LN
TODD DR
TAMARAC DR
CAROL PL
SPRING AVENUE EXT
MCKINLEY
NY 355
AVERILL PARK RD
CREEK RD
SPRING LANDING BLVD
CRICKET CT
MILLER RD
WAGAR RD
LANSING RD
SPRING AV
HUDSON DR
MACARTHUR DR
QUIMET DR
GENE AV
JAY AV
MAGILL AV
MILLER AV
MOUNTAINVIEW AV

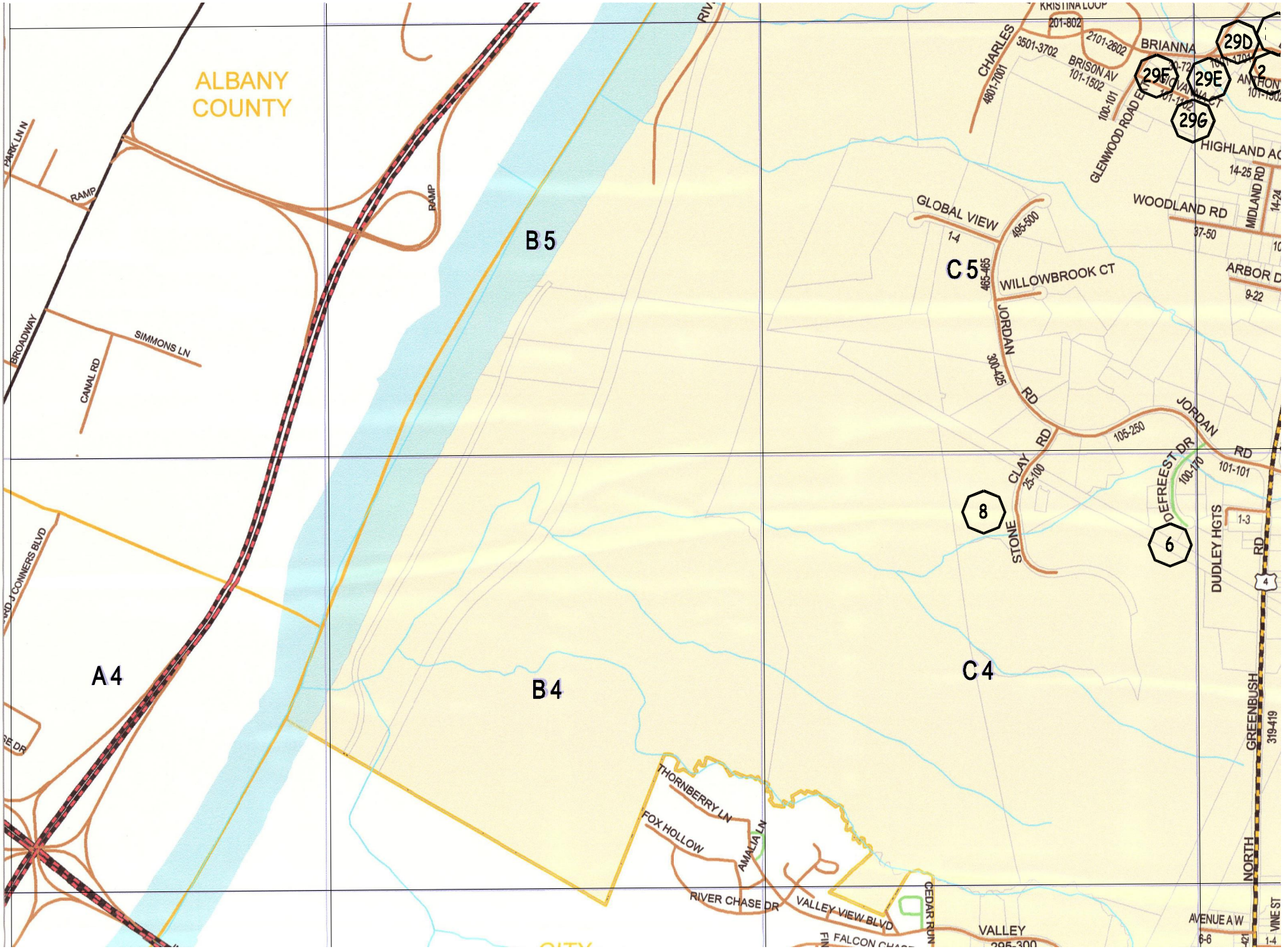
ALBANY COUNTY
A4
B5
B4
C5
C4
PARK LN N
RAMP
RAMP
BROADWAY
SIMMONS LN
CANAL RD
RD J CONNERS BLVD
KRISTINA LOOP
201-802
CHARLES
4601-7001
3501-3702
2101-2602
BRISON AV
101-1502
BRIANNA
100-101
GLENWOOD ROAD E
29D
29E
29F
29G
2
HIGHLAND AC
14-25
MIDLAND RD
WOODLAND RD
37-50
GLOBAL VIEW
1-4
495-500
WILLOWBROOK CT
465-465
JORDAN
300-425
RD
105-250
JORDAN
RD
101-101
ARBOR D
9-22
CLAY
RD
25-100
DEFREEST DR
100-170
8
6
STONE
DUDLEY HGTS
RD
1-3
4
GREENBUSH
319-419
NORTH
VINE ST
AVENUE A W
6-6
1-4
VALLEY
THORNBERRY LN
FOX HOLLOW
AMALIA LN
RIVER CHASE DR
VALLEY VIEW BLVD
CEDAR RUN
FALCON

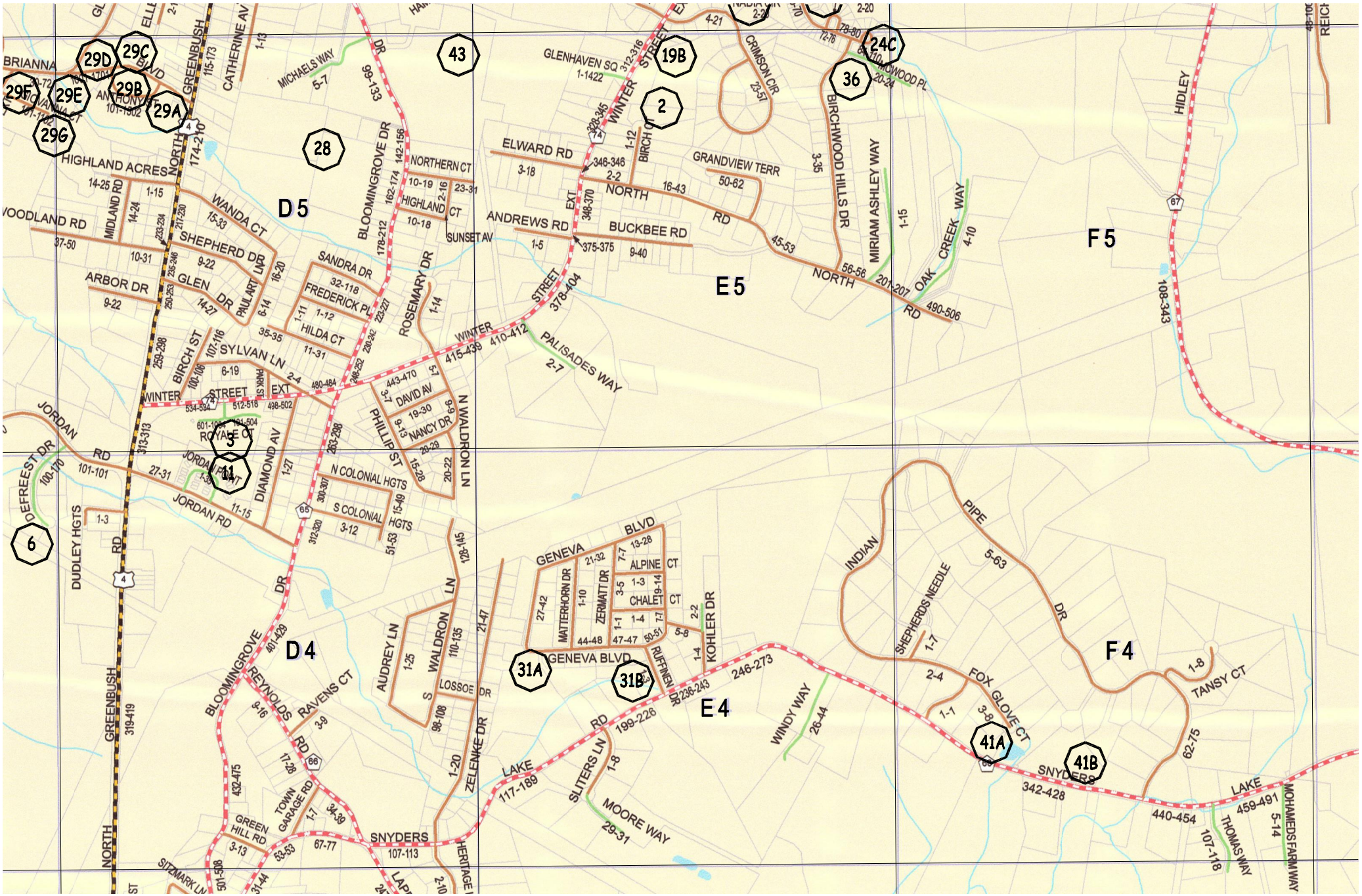

D 5
D 4
E 5
E 4
F 5
F 4
43
28
2
19B
36
24C
29A
29B
29C
29D
29E
29F
29G
3
11
6
31A
31B
41A
41B
GLENHAVEN SQ
ELWARD RD
ANDREWS RD
BUCKBEE RD
NORTH RD
GRANDVIEW TERR
BIRCHWOOD HILLS DR
MIRIAM ASHLEY WAY
OAK CREEK WAY
CRIMSON CIR
MCWOOD PL
HIDLEY
WINTER STREET
PALISADES WAY
ROSEMARY DR
N WALDRON LN
PHILLIP ST
DAVID AV
NANCY DR
BLOOMINGROVE DR
NORTHERN CT
HIGHLAND CT
SUNSET AV
SANDRA DR
FREDERICK PL
HILDA CT
SYLVAN LN
WANDA CT
SHEPHERD DR
GLEN DR
ARBOR DR
HIGHLAND ACRES
WOODLAND RD
MIDLAND RD
BIRCH ST
WINTER STREET EXT
ROYALE CT
JORDAN RD
DIAMOND AV
N COLONIAL HGTS
S COLONIAL HGTS
DEFREEST DR
DUDLEY HGTS
GREENBUSH RD
NORTH GREENBUSH
CATHERINE AV
MICHAELS WAY
BRIANNA
ANTHONY ST
GENEVA BLVD
ALPINE CT
CHALET CT
MATTERHORN DR
ZERMATT DR
RUFFINEN DR
KOHLER DR
AUDREY LN
WALDRON LN
LOSSOE DR
ZELENKE DR
REYNOLDS RD
RAVENS CT
TOWN GARAGE RD
GREEN HILL RD
SNYDERS
LAKE RD
SLITERS LN
MOORE WAY
WINDY WAY
INDIAN PIPE DR
SHEPHERDS NEEDLE
FOX GLOVE CT
TANSY CT
THOMAS WAY
MOHAMEDS FARM WAY
HERITAGE
SITZMARK LN

G4
G5
H4
H5
I4
I5
HIDLEY RD
380-431
275-319
ALDEN WAY
56-56
EDWARDS RD
31-250
HANNAH CT
FRANKLIN AV
OBERLOOK AV
HAIG AV
HILLSIDE AV
JAMES ST
PERSHING AV
138-210
RAYS WAY
TIFFANY PL
THOMAS DR
SUNRISE TERR
LINDA LN
MICHAEL ST
RIDGEWOOD DR
GREENWOOD RD
WEST SAND LAKE RD
SNYDERS CORNER RD
FLORENCE WAY
PALLADINO LN
WILLIAMS ST
VILLAGE ST
FURRY RD
PINE BOWL RD
NEL DORE DR
TOWN OF POESTENKILL
HAMLIN WAY
SAGENDORF LN
MACHA LN
173-247
250-270
280-299
301-337
329-369
374-412
WORTHINGTON BLVD
KUHL BLVD
GRANDVIEW AV
NORTHVIEW AV
LAKE RD
WORTHINGTON TERR
SAND
WEST
HILLVIEW CT
HEMINWAY LN
SIMMONS RD
REICHAR
MOHAMEDS FARM WA
494-564
48-100

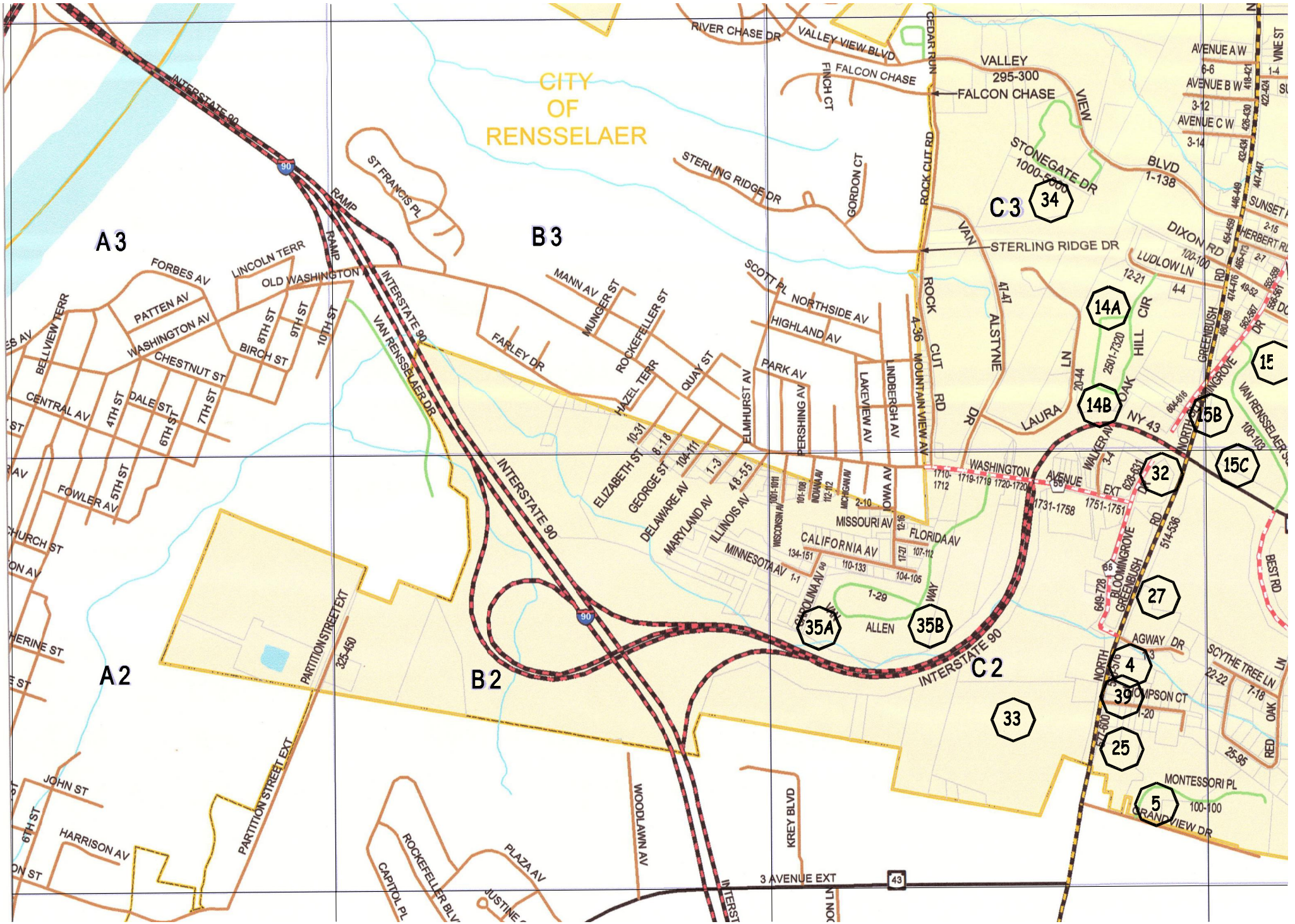

CITY OF RENSSELAER
A3
A2
B3
B2
C3
C2
INTERSTATE 90
RAMP
VAN RENSSELAER DR
ST FRANCIS PL
FORBES AV
LINCOLN TERR
OLD WASHINGTON
PATTEN AV
WASHINGTON AV
BIRCH ST
CHESTNUT ST
CENTRAL AV
DALE ST
FOWLER AV
BELLVIEW TERR
JOHN ST
HARRISON AV
PARTITION STREET EXT
325-450
FARLEY DR
MANN AV
MUNGER ST
ROCKEFELLER ST
HAZEL TERR
QUAY ST
ELIZABETH ST
GEORGE ST
DELAWARE AV
MARYLAND AV
ILLINOIS AV
ELMHURST AV
PERSHING AV
SCOTT PL
NORTHSIDE AV
HIGHLAND AV
PARK AV
LAKEVIEW AV
LINDBERGH AV
MOUNTAIN VIEW AV
MISSOURI AV
CALIFORNIA AV
FLORIDA AV
MINNESOTA AV
ALLEN
WASHINGTON AVENUE EXT
1731-1758
1751-1751
STERLING RIDGE DR
GORDON CT
ROCK CUT RD
CEDAR RUN
RIVER CHASE DR
VALLEY VIEW BLVD
FALCON CHASE
FINCH CT
VALLEY
295-300
STONEGATE DR
1000-5000
VIEW
BLVD
1-138
DIXON RD
LUDLOW LN
ALSTYNE
LAURA
NY 43
HILL CIR
OAK
WALKER AV
BLOOMINGROVE
GREENBUSH
AGWAY DR
SCYTHE TREE LN
MONTESSORI PL
GRANDVIEW DR
3 AVENUE EXT
WOODLAWN AV
KREY BLVD
PLAZA AV
ROCKEFELLER BLVD
CAPITOL PL
JUSTINE
AVENUE A W
AVENUE B W
AVENUE C W
VINE ST
SUNSET
HERBERT RD
BEST RD
RED OAK
34
14A
14B
15
15B
15C
32
27
35A
35B
4
39
33
25
5

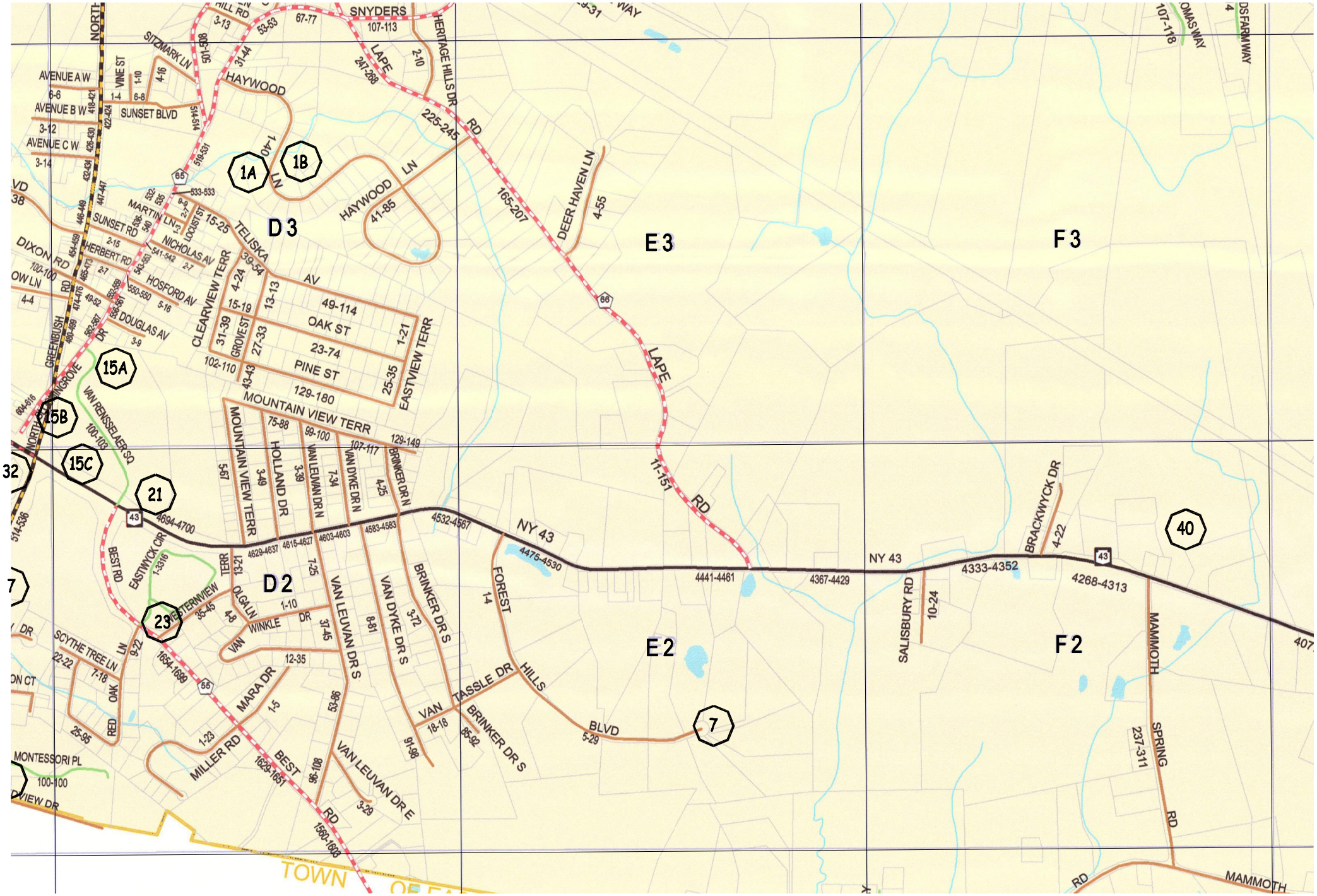

D 3
D 2
E 3
E 2
F 3
F 2
1A
1B
15A
15B
15C
21
23
7
40
NY 43
LAPE RD
HAYWOOD LN
TELISKA AV
CLEARVIEW TERR
EASTVIEW TERR
MOUNTAIN VIEW TERR
HOLLAND DR
VAN LEUVAN DR N
VAN DYKE DR N
BRINKER DR N
VAN LEUVAN DR S
VAN DYKE DR S
BRINKER DR S
FOREST HILLS BLVD
VAN TASSLE DR
DEER HAVEN LN
HERITAGE HILLS DR
SNYDERS
SUNSET BLVD
SUNSET RD
MARTIN LN
NICHOLAS AV
HOSFORD AV
DOUGLAS AV
DIXON RD
HERBERT RD
GREENBUSH RD
VAN RENSSELAER SQ
EASTWYCK CIR
WESTERNVIEW TERR
OLGA LN
VAN WINKLE DR
MARA DR
MILLER RD
BEST RD
VAN LEUVAN DR E
SCYTHE TREE LN
MONTESSORI PL
SALISBURY RD
BRACKWYCK DR
MAMMOTH SPRING RD
MAMMOTH
TOWN OF

SNYDERS LAKE
TOWN OF SAND LAKE
G2
G3
H2
H3
12A
12B
NY 43
4077-4262
4040-4069
3967-4043
3948-3961
KENT PL
FRANCIS DR
SOUTHALL DR
GEISER RD
WYLA WAY
LAKESHORE DR
CAMP SCULLY WAY
MARY VIEW DR
BIRCH RUN
STONE RIDGE DR
PECK RD
ARIES VIEW
EXCELSIOR WAY
MALLARD WAY
DRAKE WAY
RAYS WAY
PERSHING AV
TROY AV
GREENWOOD RD
HART LN
MARIE HGTS
VALLEY DR
AVON CT
WILDWOOD HGTS
CAPITAL BLVD
BIRCH DR
SHANNON CT
ROSEMONT AV
DENVER DR
LOCKE RD
ROCKERY TERR
LONGVIEW AV
MIDDLE CT
NY 150
ANGLERS CT
PATTISON RD
TYLER WAY
POLK WAY
TAYLOR WAY
BROOKSIDE WAY

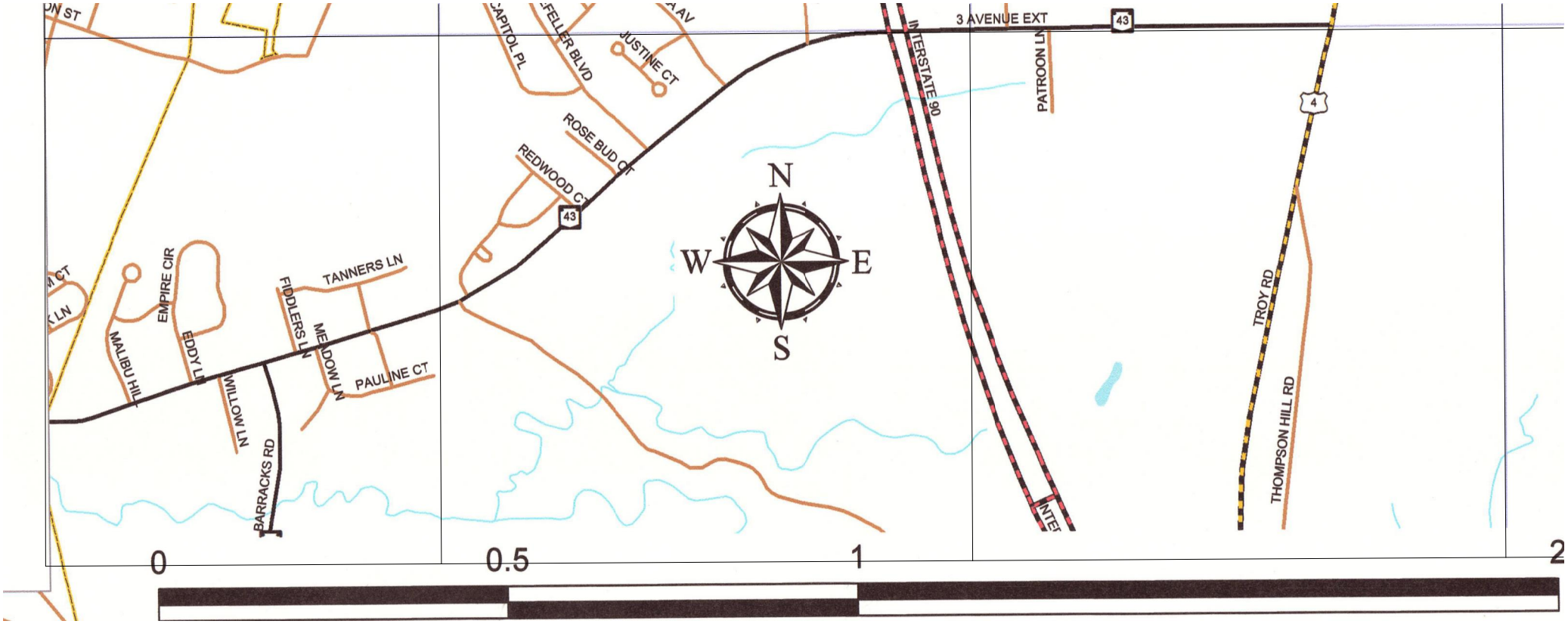
3 AVENUE EXT
43
INTERSTATE 90
PATROON LN
4
TROY RD
THOMPSON HILL RD
JUSTINE CT
ROSE BUD CT
REDWOOD CT
TANNERS LN
EMPIRE CIR
EDDY LN
MALIBU HILL
FIDDLERS LN
MEADOW LN
PAULINE CT
WILLOW LN
BARRACKS RD
N
W
E
S
0
0.5
1
2

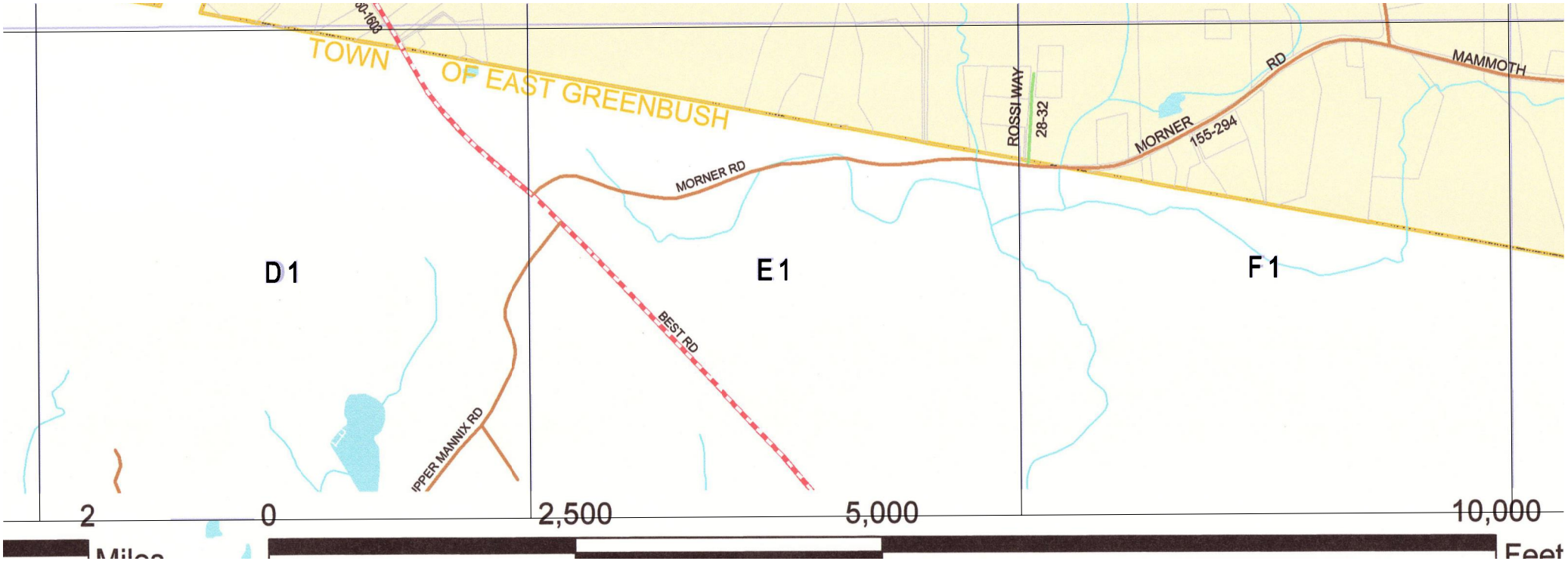
TOWN OF EAST GREENBUSH
MORNER RD
ROSSI WAY
28-32
MORNER
155-294
RD
MAMMOTH
BEST RD
D1
E1
F1
2
0
2,500
5,000
10,000
Miles
Feet

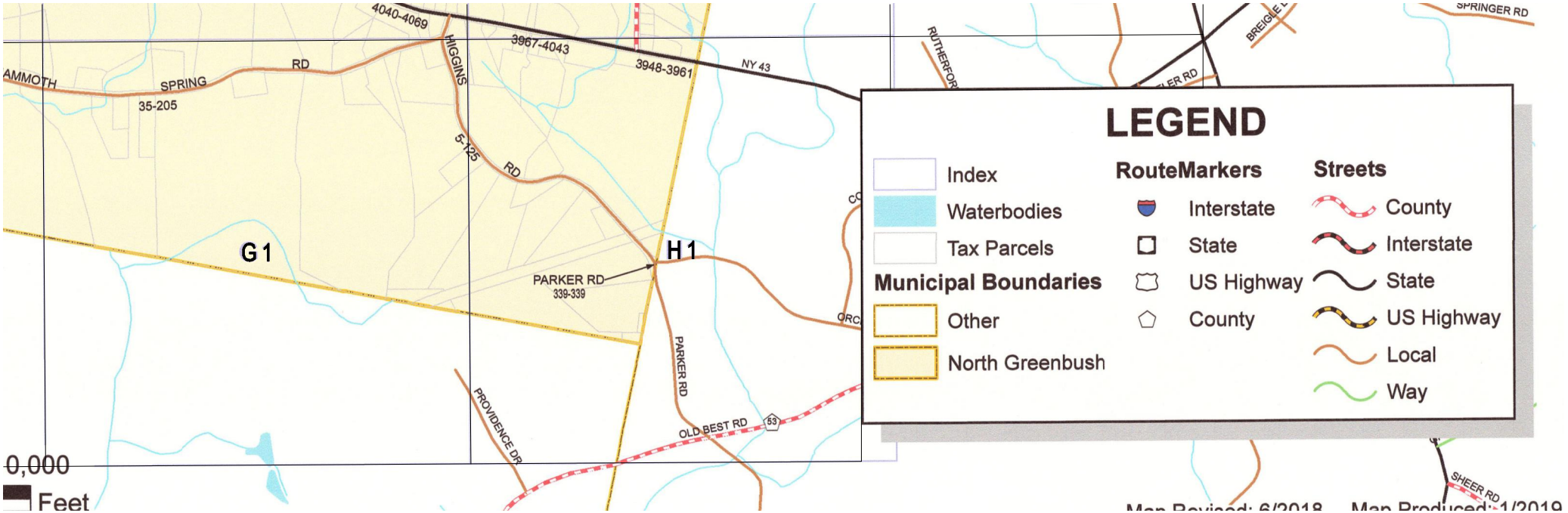
4040-4069
3967-4043
3948-3961
NY 43
HIGGINS
RD
SPRING
35-205
AMMOTH
5-125
RD
G1
H1
PARKER RD
339-339
PARKER RD
PROVIDENCE DR
OLD BEST RD
53
RUTHERFORD
SPRINGER RD
SHEER RD
LEGEND
Index
Waterbodies
Tax Parcels
Municipal Boundaries
Other
North Greenbush
RouteMarkers
Interstate
State
US Highway
County
Streets
County
Interstate
State
US Highway
Local
Way
0,000
Feet